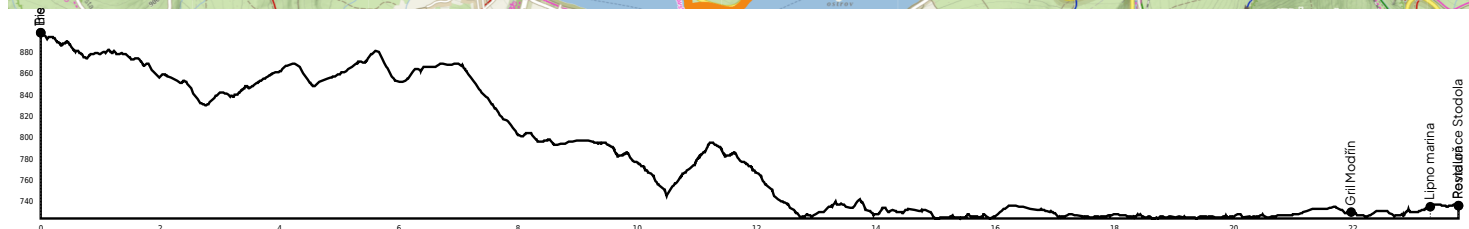
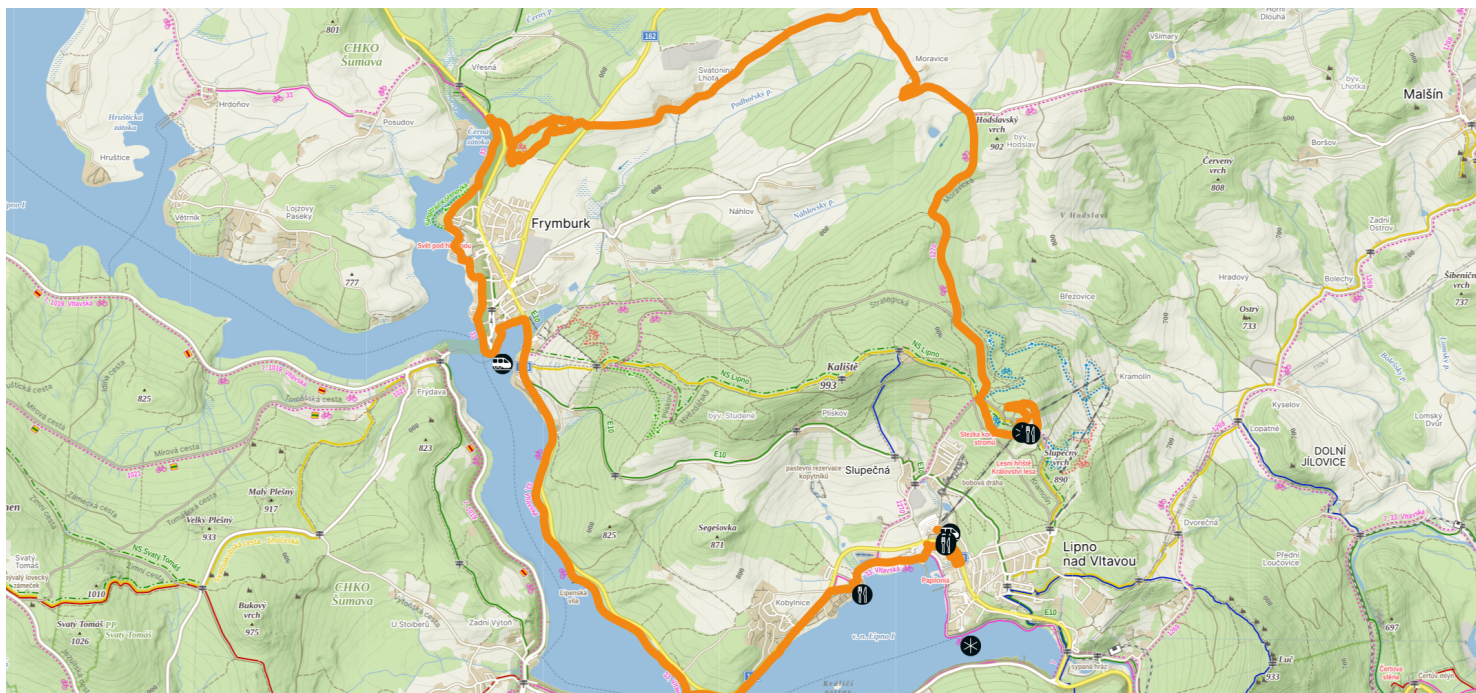







# Frymburk loop

Level of difficulty	surface	Type of bike	Refreshments	Elevation	Distance	Duration
●○○ easy	50% forest path, 50% asphalt	MTB, e-bike	 5x on the route	 152 m	 23,8 km	 1:40 hrs



-  Restaurant
-  Viewpoint
-  Train/bus
-  Parking
-  Charging station
-  Bike service

Family route to Frymburk. First, go to Kramolín in comfort by chairlift and then go gently downhill up to the Singletack in Frymburk through the gorgeous Šumava landscape. When going through Frymburk, you can marvel at the beautiful promenade as well as a church so typical of Frymburk. On your back journey, make sure to stop at a barbecue in the...



SCAN  
to discover more  
route options and  
navigate!

**112**  
Emergency