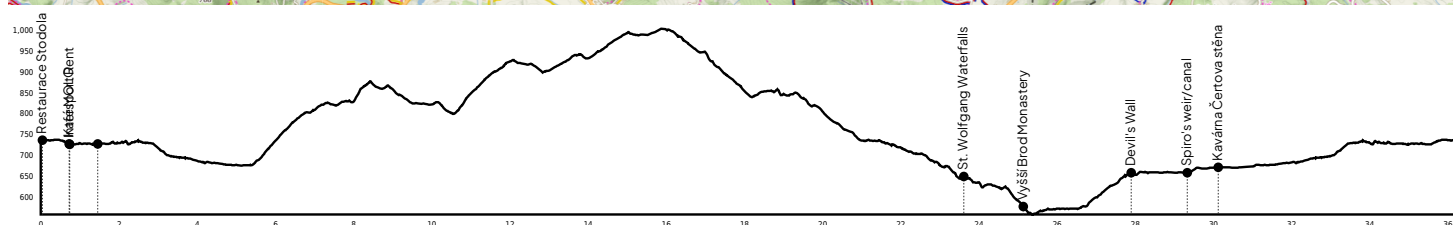
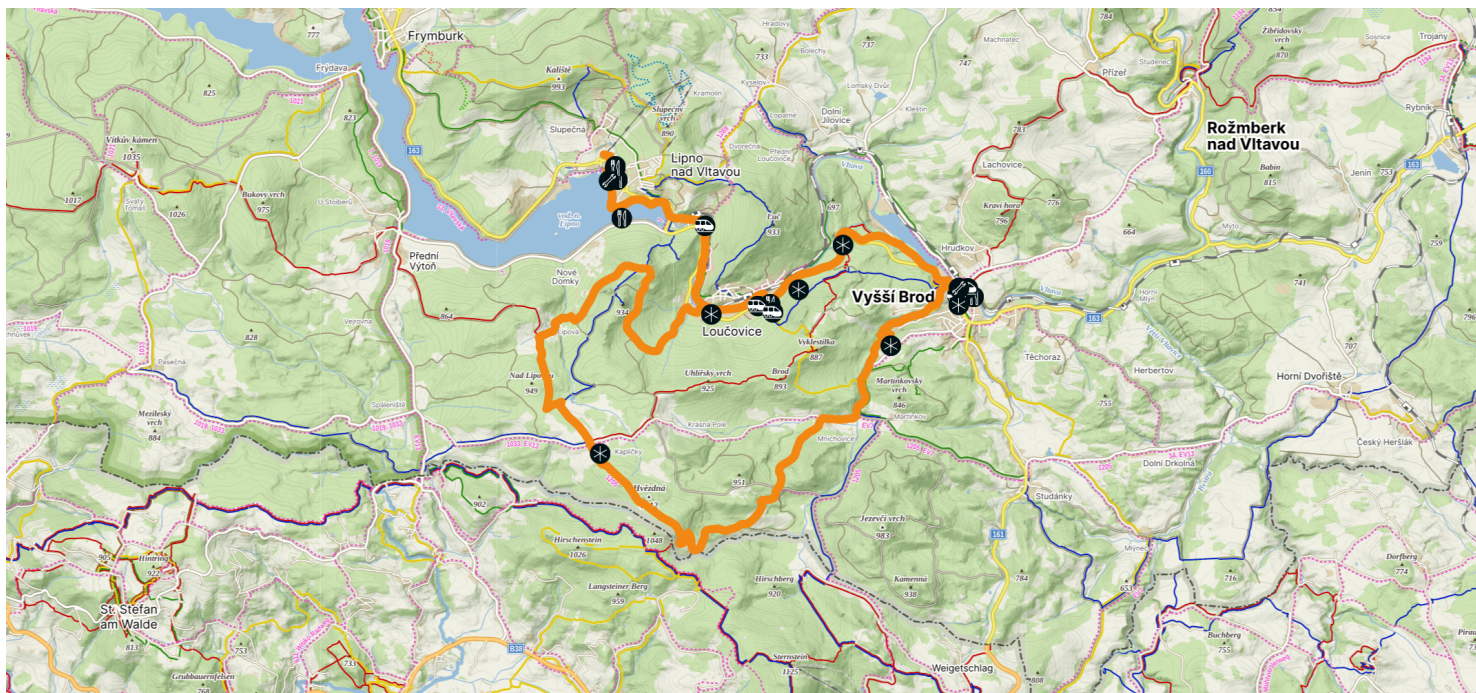








Kapličky

Level of difficulty  medium	surface 50% forest path, 50% asphalt	Type of bike gravel, MTB, e- bike	Refreshments  7x on the route	Elevation  595 m	Distance  36,3 km	Duration  2:49 hrs
--	--	---	---	---	---	--



-  Restaurant
-  Viewpoint
-  Train/bus
-  Parking
-  Charging station
-  Bike service

Set off to the extinct village of Kapličky through Loučovice, then the formerly forbidden zone and St. Wolfgang's Falls to Vyšší Brod. The return journey leads on a panoramic cycle path along Čertovy proudy. On the way, you can admire Čertova stěna or see Spiro Canal. The journey is dotted with refreshment stops, whether you get hungry, feel like...



SCAN
to discover more
route options and
navigate!

112
Emergency