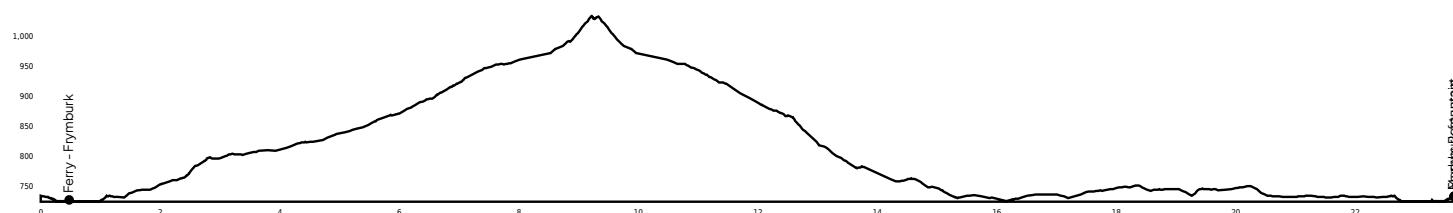
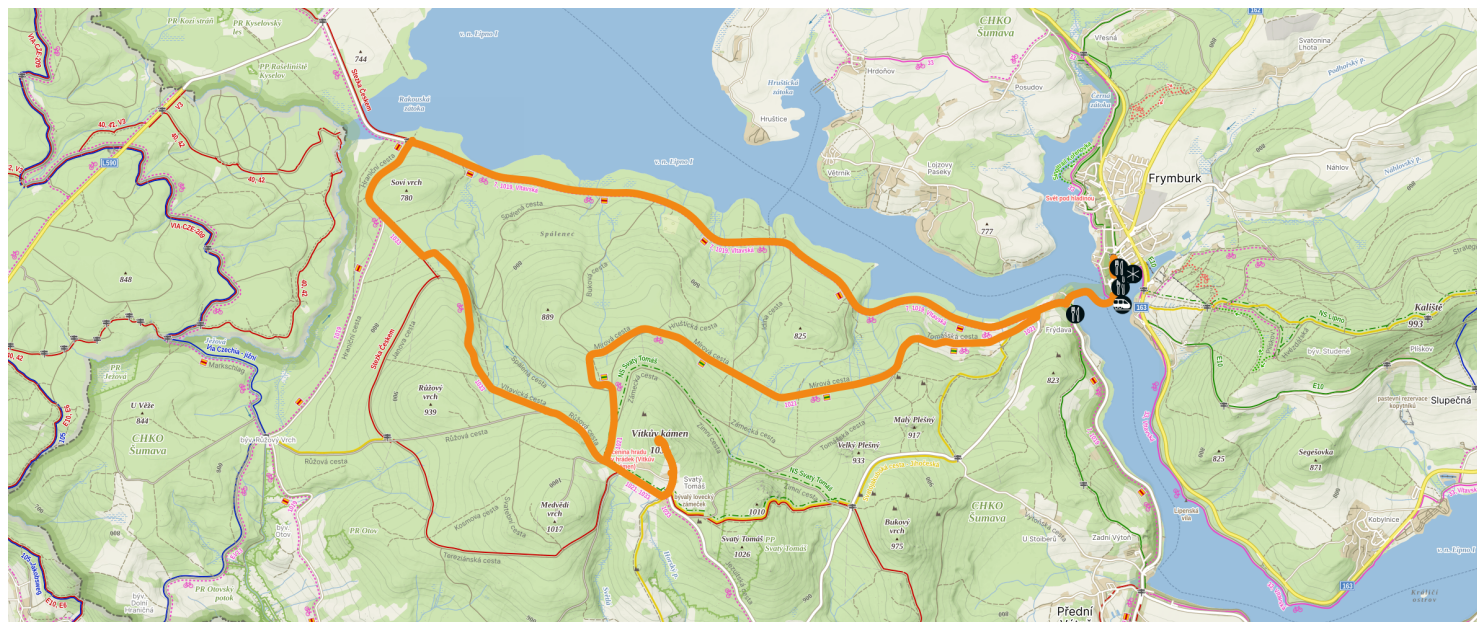





# With children to the highest located castle...

Level of difficulty  medium	surface <b>100% asphalt</b>	Type of bike road cycle, gravel, MTB, e-bike	Refreshments  4x on the route	Elevation  333 m	Distance  23,8 km	Duration  1:43 hrs
--	--------------------------------	--	--	--	--	---



-  Restaurant
-  Viewpoint
-  Train/bus
-  Parking
-  Charging station
-  Bike service

A climbing challenge for small cyclists who have already mastered shifting gears and are not afraid of riding uphill. Fortunately, there is only one hill, and in the first third of the route, when one is full of energy and enthusiasm. Except for two steeper "bumps" at the start and the last 500 m under Svatý Tomáš, this route gently climbs up deep...



SCAN  
to discover more  
route options and  
navigate!

**112**  
Emergency