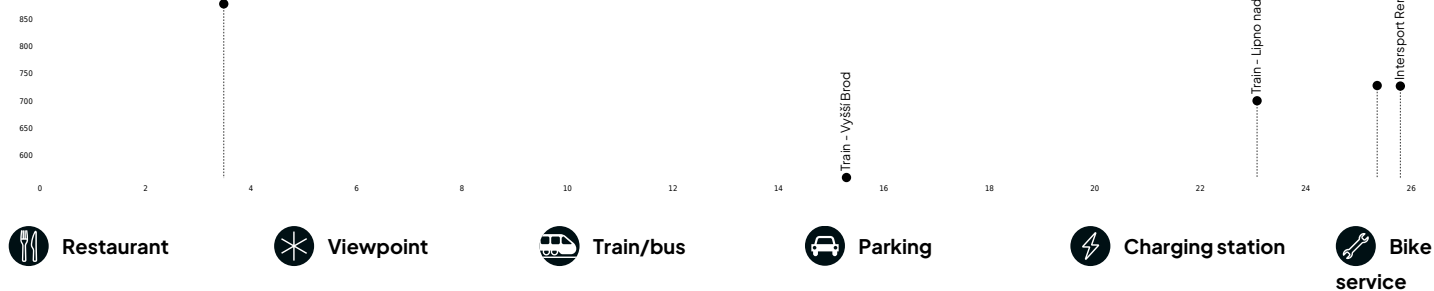
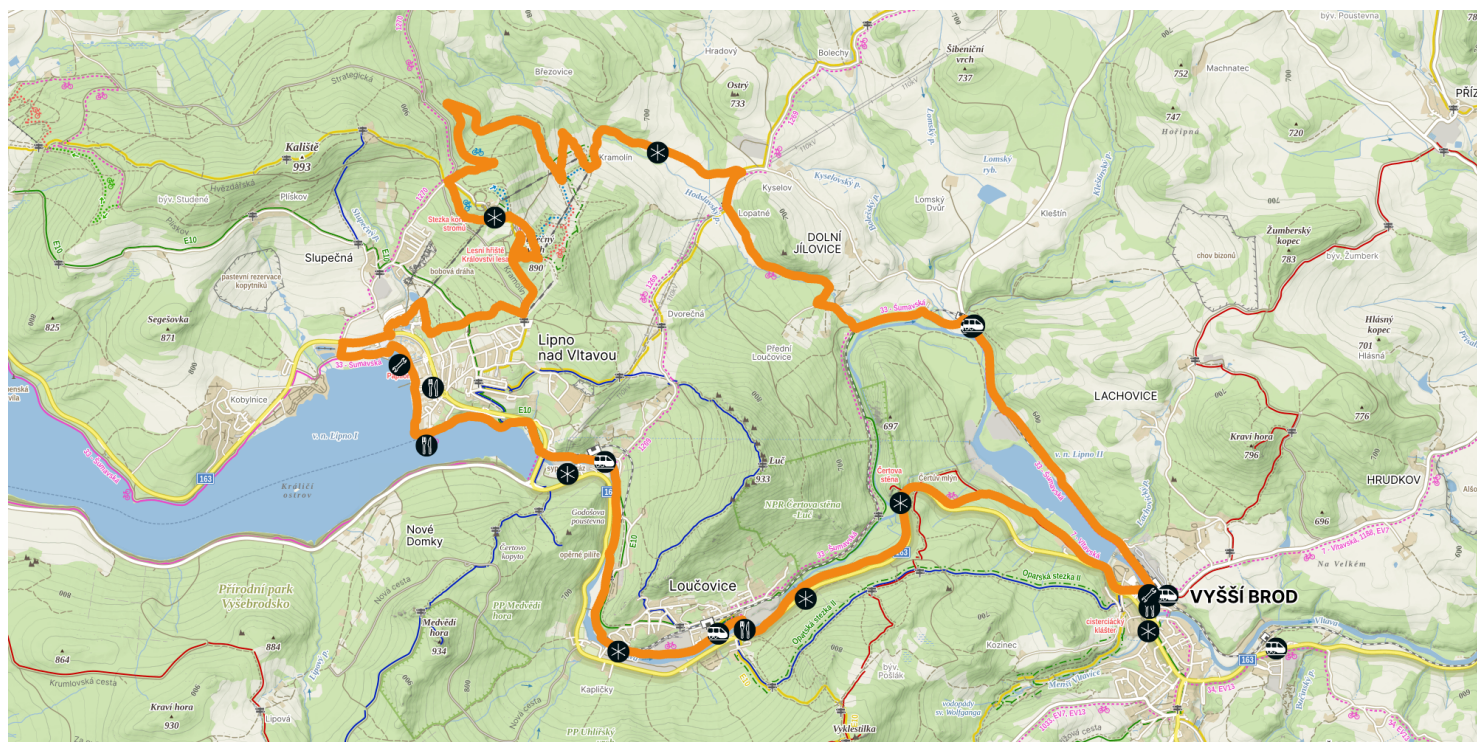







Bosch eBike experience

Level of difficulty	surface	Type of bike	Refreshments	Elevation	Distance	Duration
●●○	50% turf, 50% gravel	MTB, e-bike				
medium			4x on the route	323 m	27 km	1:59 hrs



-  Restaurant
-  Viewpoint
-  Train/bus
-  Parking
-  Charging station
-  Bike service

E-bike route number one. Just a short climb up to Kramolín, enjoy the singletrack downhill, and then take in views better than those in National Geographic. Around the sheepfold, across the ford around the self-sufficient house to the Vltava River. From the Vyšebrodský monastery along a brand new bike path around Čertova stěna (Devil's Wall)...



SCAN
to discover more
route options and
navigate!

112
Emergency